









# Letter Wind Farm

Figure 5.4

## SACs in the Zone of Influence of the Project

-  Haul Route Widening
-  Grid Connection
-  Haul Route
-  Wind Farm Site Boundary
-  15km Otter Buffer of Project


## SAC along Hydrological Pathway

-  Lough Gill SAC
-  Cummeen Strand/Drumcliff Bay SAC
-  Lough Forbes Complex SAC



## Other SACs in Otter Foraging Range


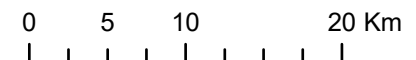
-  Lough Arrow SAC
-  Unshin River SAC
-  Boleybrack Mountain SAC
-  Bricklieve Mountains and Keishcorran SAC
-  Cuilcagh - Anierin Uplands SAC

## Other SACs

-  Other SACs

## WFDCatchment Name

-  Sligo Bay
-  Upper Shannon



Drawn By	PD
Date	29/09/2023
Data Source	Bing